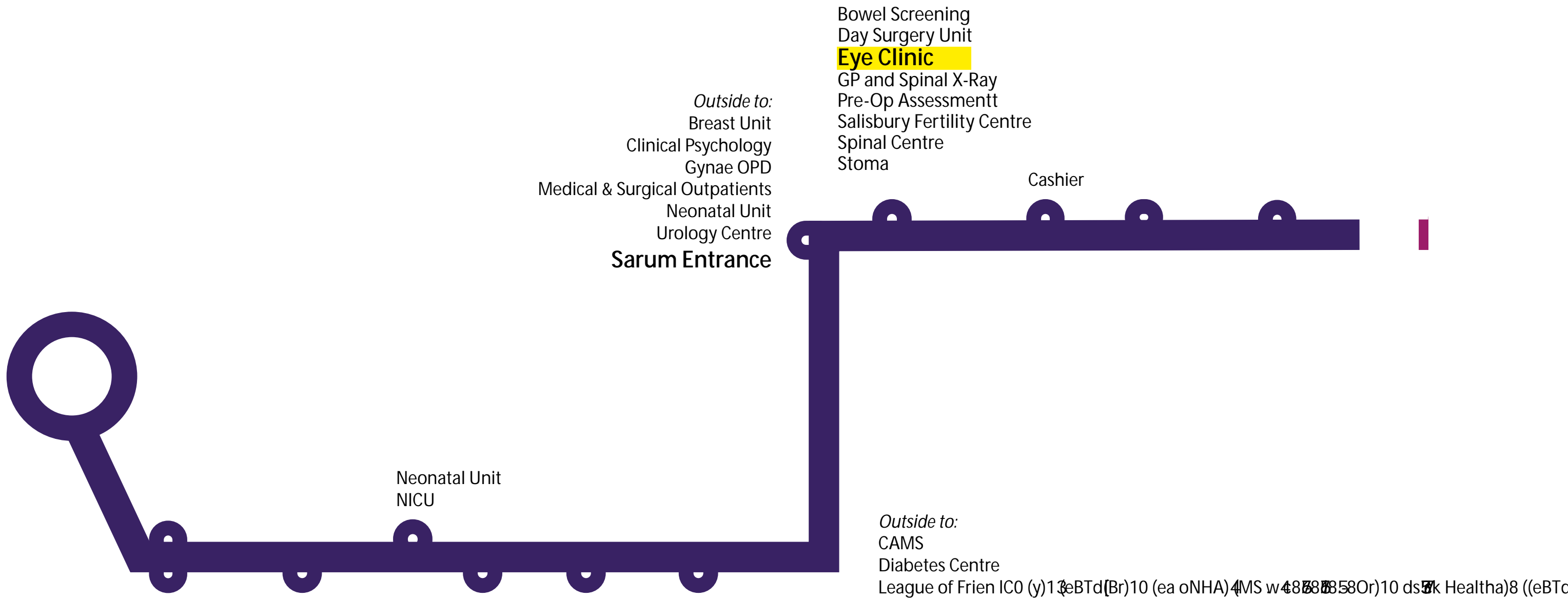






Salisbury
NHS Foundation Trust




[Return to main map](#)





[Return to main map](#)

Nunton entrance, North Level 2



[Return to main map](#)

Springs Entrance, North Level 2





Covered walkway from
2nd Bus stop and car park
8, lead into Springs Entrance
North level 2.

Restaurant, toilets, ward areas
and lifts to all levels

[Return to main map](#)



A & E / EMERGENCY entrance, North Level 3



From the Odstock Road, turn in main hospital Entrance A.



The A & E / Emergency ramp is at the bottom of the slope on the left

Follow red A & E signs

Note: Drop of only at entrance to A & E , there is nearby car parking

[Return to main map](#)

Main Entrance, North Level 3





Main reception area level 3, enquiries, toilets, coffee shop, WH Smiths and charity shops

Leading to main corridors, lifts and stairs to all North levels

3rd bus stop around hospital site

[Return to main map](#)



Sarum Entrance, North level 3



Footpath from Car Park 8 into North level 3. Breast Care & Gynae Unit to the left



Entrance leads to corridors, main reception, toilets, lifts and stairs to all North levels.

Children Outpatients look out for the mosaic trail.



[Return to main map](#)

The Green Entrance, Central




1st Bus stop around hospital site,
close to Day Surgery, GP Spinal
Xray, PALS and MRI 2

Corridors leading to South and North
level 4 via link bridge

[Return to main map](#)

SDH Central entrance



Ramp to Central area of hospital

Nearby Hedgerows Coffee Shop, toilets, Day Surgery,

[Return to main map](#)

Spinal Unit entrance, Central



Leading to the Spinal Unit and Longford Wards, Central




Nearby car parking and disabled spaces outside Eye Clinic building

[Return to main map](#)



Maternity Entrance, Central




Drop off and entrance to Labour Ward admissions

From the Odstock Road use Entrance A, turn right to Maternity Department following the lilac signs.

Nearby car parking

[Return to main map](#)


The Laing Entrance, South



Corridors leading to Glanville Centre, Laing Building and Hospice

[Return to main map](#)

The Hospice entrance, South



[Return to main map](#)